




G E R A S A

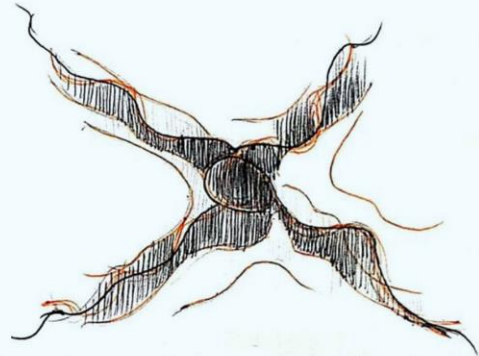


JERASH




water flows inside the city walls

- It is located in a green valley that runs through the water



- It is location at the crossroads of convoys
- The most important transportation arteries in Jordan (Amman - Irbid) road



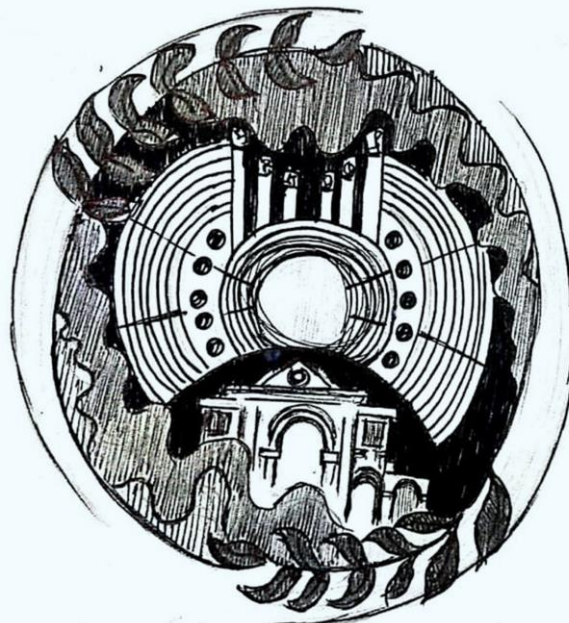
- The merging and coexistence of multiple cultures (Roman influence)



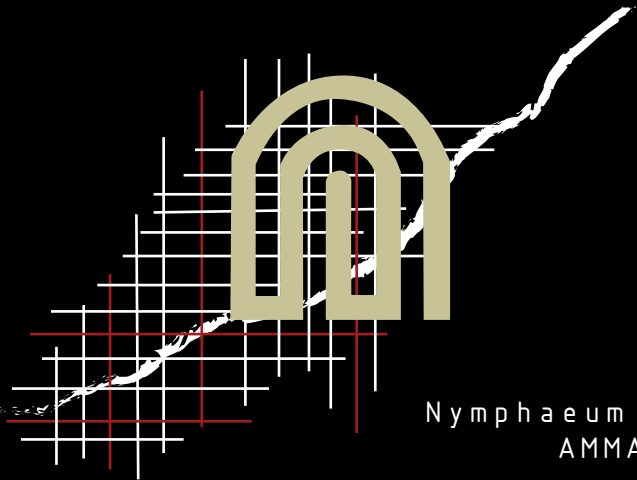
- Inspired logo



FINAL LOGO



Jerash



Nymphaeum
AMMAN

The main road linking Jerash and Old Amman through the Columns Street

The street and the square in front of the Siren Sabil and the Roman amphitheater are distinguished by being tiled

The path of the nymphs consists of three main curves
With columns crowned by a crown

Nymphaeum
AMMAN

